


PG M Tech Remote Sensing TIME TABLE		BIRLA INSTITUTE OF TECHNOLOGY MESRA, RANCHI TIME TABLE SPRING - 2024								 With Effect from 08.01.2024	
		Program: M Tech		Branch: Remote Sensing		Section:		Semester:II			
		Period/Time/Subject/Room No.DRS2. Labs in DP Lab									
Days	I	II	III	IV	V	VI	VII	VIII	IX		
Time	08:00-08.50	09:00-09.50	10:00-10.50	11:00-11.50	12:00-12.50	13:30-14.20	14:30-15.20	15:30-16.20	16:30-17.20		
Mon		RS521 (APK)	RS512R1 (CJ)	RS527 (SP)			RS525 (SP/MG)				
Tue		RS516 (APK)	RS521 (CJ)	RS512R1 (VSR)	RS516 (APK)		RS523 (SP)	RS522 (MP)	RS523 (MG)		
Wed		RS527 (APK)	MT133 Communication English				RS523 (SP)	RS522 (MP)	RS521 (VSR)		
Thrus		RS515R1 (CJ+MP)					RS528 (SP/RS)+ RS514 (CJ+VSR+MG)				
Fri		RS518(APK/VSR)					RS527 (RS)	RS516 (APK/VSR)	RS522 (MP)	RS512R1 (MG)	
Course Code	Course Title				Credit	Teacher					
RS521	APK +CJ+VSR	Data Sources, Statistics And Research Methods In Geospatial Domain			3	APK = Dr A P Krishna + CJ = Dr C Jeganathan + VSR = Dr V S Rathore					
RS522	MP	Programming concepts for spatial data handling			3	MP =Dr Manish Pandey					
RS515R1	MP	Programming and Customization in geospatial domain Laboratory			2	MP =Dr Manish Pandey					
RS523	SP+MG	Physical Meteorology			3	SP = Dr Swagata Payra + MG = Dr Mili Ghosh nee Lala					
RS525	SP+ MG	Meteorological Laboratory			2	SP = Dr Swagata Payra + MG = Dr Mili Ghosh nee Lala					
RS512R1	CJ+ MG+ VSR	Advanced Remote Sensing and Geospatial Modelling			3	CJ = Dr C Jeganathan + MG = Dr Mili Ghosh nee Lala +VSR = Dr V S Rathore					
RS514	CJ+MG	Advanced Remote Sensing and Geospatial Modelling Laboratory			2	CJ = Dr C Jeganathan + MG = Dr Mili Ghosh nee Lala					
RS527	SP+ RS	Remote Sensing of Environment			3	SP = Dr Swagata Payra +RS = Dr Richa Sharma					
RS516	APK	Remote Sensing in snow and Glacier Hydrology									
RS518	APK	RS in snow and Glacier Hydrology Laboratory									
RS528	SP+ RS	Remote Sensing of Environment Laboratory			2	SP = Dr Swagata Payra + RS = Dr Richa Sharma					
MT 133		Communication Skills II			1.5	As Per Central Time Table					
				Total Credit	19.5						


(Prem Prakash) 5/1/24


Coordinator: Central Time Table

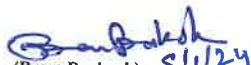

Department Time Table Coordinator


HoD



Dean (PG) Studies


05/01/2024

PG M Tech Remote Sensing TIME TABLE		BIRLA INSTITUTE OF TECHNOLOGY MESRA, RANCHI TIME TABLE SPRING - 2024						 With Effect from 08.01.2024		
Department:	Remote Sensing	Programm:	M Sc	Branch: Geoinformatics	Section:	Semester: II				
Days	Period/Time/Subject/Room No.DRS1+ Labs in GIS Lab									
	I	II	III	IV	V	VI	VII	VIII	IX	
Time	08:00-08.50	09:00-09.50	10:00-10.50	11:00-11.50	12:00-12.50	13:30-14.20	14:30-15.20	15:30-16.20	16:30-17.20	
Mon	GI516 (SP+NP) +GI517 (VSR+APK)						GI510R1 (NP)	GI515R1 (VSR)	GI514R1 (SP)	
Tue	GI513 VSR/RS						GI510R1 (VSR/NP)	GI518 (MP)	GI509R1 (NP)	
Wed			GI509R1 (MG)	GI515R1 (APK)			GI509R1 (NP/MG)	GI518 (MP)	GI515R1 (VSR/APK)	
Thrus	GI512 (NK+MP)						GI514R1 (NP/SP)	MT133 Communication English		
Fri	GI511 (NP+MG)						GI514R1 (NP)	GI510R1 (VSR)	GI518 (MP)	
Course Code	Course Title				Credit	Teacher				
GI509R1	NP+MG	Digital Satellite Image Processing			3	NP= Dr N Patel + MG= Dr Mili Ghosh				
GI511	NP+MG	Digital Satellite Image Processing Lab			2	NP= Dr N Patel + MG= Dr Mili Ghosh				
GI510R1	NP+VSR	Research Methods and statistics in Geoinformatics			3	NP= Dr N Patel + VSR= Dr V S Rathore				
GI518	MP	Spatial data handling through programming			3	MP = Dr Manish Pandey				
GI512	MP+NK	Programming and Customization in Geospatial domain Lab			2	MP = Dr Manish Pandey +NK= Nitish Kumar				
GI513	RS+VSR	Field Study Lab			2	RS= Dr Richa Sharma + VSR= Dr V S Rathore				
GI514R1	SP+NP	Geoinformatics for Climate Change and Environmental Impact Assessment			3	SP= Dr S Payra + NP = Dr N Patel				
GI516	SP+NP	Geoinformatics for Climate Change and Environmental Impact Assessment			2	SP= Dr S Payra + NP = Dr N Patel				
GI515R1	VSR+APK	Geoinformatics for Hydrology & Water Resources			3	VSR= Dr V S Rathore + APK = Dr A P Krishna				
GI517	VSR+APK	Geoinformatics for Hydrology & Water Resources Lab			2	VSR= Dr V S Rathore + APK = Dr A P Krishna				
MT 133		Communication Skills II			1.5	As Per Central Time Table				
					3					
					Total Credit	24.5				


 (Prem Prakash) 5/1/24
 Coordinator: Central Time Table


 Department Time Table Coordinator


 HoD 5/1/24


 Dean (PG) Studies
 05.01.2024