
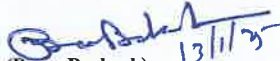


Revised

PG Combine TIME TABLE		BIRLA INSTITUTE OF TECHNOLOGY MESRA, RANCHI TIME TABLE SPRING - 2025						With Effect from 09.01.2025 (Revised)			
Department:	Remote Sensing	Programm:	M Tech	Branch: Remote Sensing	Section:		Semester: II				
Days	Room No.		Theory Classes: DRS2 Except Mondays when class will be held at AP Lab					All Labs in DP Lab			
	I	II	III	IV	V		VI	VII	VIII	IX	
	08:00-08.50	09:00-09.50	10:00-10.50	11:00-11.50	12:00-12.50	L U N C H B R E A K	13:30-14.20	14:30-15.20	15:30-16.20	16:30-17.20	
Monday								RS521(APK)	RS527(RS)	RS523 (SP)	
Tuesday		RS522 (SG)	MT133					RS515R1 (SPS+NKS)			
Wednesday		RS527 (APK)	RS523 (SP)	RS522 (SG)	RS522 (SG)			RS525 (MG/SP)			
Thursday					RS523 (MG)					RS521(VSR)	RS527 (APK/RS)
Friday		RS528 APK/RS								RS521 (APK+VSR)	
Course Code		Course Title				Credit	Teacher				
RS521	APK +VSR+CJ	Data Sources, Statistics And Research Methods In Geospatial Domain				3	APK = Dr A P Krishna + VSR = Dr V S Rathore				
RS522	SG	Programming concepts for spatial data handling				3	SG=Shruti Garg				
RS515R1	SPS+ NKS	Programming and Customization in geospatial domain Laboratory				2	SPS= Dr S P Singh + NKS= Nitish Kumar Sinha				
RS523	SP+MG	Physical Meteorology				3	SP = Dr Swagata Payra + MG = Dr Mili Ghosh nee Lala				
RS525	SP+ MG	Meteorological Laboratory				2	SP = Dr Swagata Payra + MG = Dr Mili Ghosh nee Lala				
RS527	APK+ RS	Remote Sensing of Environment				3	APK = Dr A P Krishna +RS = Dr Richa Sharma				
RS528	APK+ RS	Remote Sensing of Environment Laboratory				2	APK = Dr A P Krishna + RS = Dr Richa Sharma				
RS512R1		Advanced Remote Sensing and Geospatial Modelling									
RS514		Advanced Remote Sensing and Geospatial Modelling Laboratory									
MT 133		Communication Skills II				1.5	As Per Central Time Table				
				Total Credit		19.5					



(Prem Prakash) 13/1/25
Coordinator: Central Time Table


9/1/2025
Department Time Table Coordinator


09.01.25
HoD


15/01/25
Dean (PG Studies)

Revised

PG Combine TIME TABLE		BIRLA INSTITUTE OF TECHNOLOGY MESRA, RANCHI TIME TABLE SPRING - 2025						With Effect from 09.01.2025 (Revised)		
Department:	Remote Sensing	Programm:	M Sc	Branch: Geoinformatics	Section:		Semester: II			
Days	Room No. Theory Classes: DRS1 (Except Tue IV and Wed VIII CLASS IN DRS2) : All Labs in GIS Lab (Except Thursday Lab GI517 in DP Lab)									
	I 08:00-08.50	II 09:00-09.50	III 10:00-10.50	IV 11:00-11.50	V 12:00-12.50	VI 13:30-14.20	VII 14:30-15.20	VIII 15:30-16.20	IX 16:30-17.20	
Monday		GI515R1 (APK)	GI510R1 (NP/VSR)	GI513 (VSR/NKS)			GI513 (VSR/NKS)		OE	
Tuesday		GI518 (SG)	GI509R1 (NP)	GI515R1 (VSR/APK)/ GI514R1(RS)	GI509R1 (MG)	GI512 (SPS+NKS)				
Wednesday		GI514R1 (SP)	GI509R1 (NP/MG)	GI518 (SG)	GI518 (SG)			GI515R1 (VSR)/ GI514R1 (NP)	OE	
Thursday		GI516 (SP/NP/RS) or GI517 (VSR/APK)				GI510R1 (VSR)	MT133			
Friday		GI511 (NP/MG)					GI510R1(NP)		OE	
Course Code		Course Title			Credit	Teacher				
GI 509R1	NP+MG	Digital Satellite Image Processing			3	NP = Dr N Patel +MG = Dr Mili Ghosh nee Lala				
GI511	NP+MG	Digital Satellite Image Processing Lab			2	NP = Dr N Patel + RS = Dr Richa Sharma				
GI 510R1	NP+VSR	Research Methods and Statistics in Geoinformatics			3	NP = Dr N Patel + VSR= Dr V S Rathore				
GI518	SG	Spatial data handling through programming			3	SG=Shruti Garg				
GI512	SPS+ NKS	Programmming ans Customization in Geospatial Domain Lab			2	SPS=Dr S P Singh + NKS= Nitish Kumar Sinha				
GI513	VSR+NKS	Field Study Lab			2	VSR= Dr V S Rathore + NKS= Nitish Kumar Sinha				
GI514R1	SP+NP+RS	Geoinformatics for Climate Change and Environmental Impact Assessment			3	NP = Dr N Patel+SP= Dr S Payra + RS = Dr Richa Sharma				
GI516	SP+NP+RS	Geoinformatics for Climate Change and Environmental Impact Assessment Lab			2	SP= Dr S Payra + NP = Dr N Patel + RS = Dr Richa Sharma				
GI515R1	APK+VSR	Geoinformatics for Hydrology & Water Resources			3	VSR= Dr V S Rathore + APK = Dr A P Krishna				
GI517	APK+VSR	Geoinformatics for Hydrology & Water Resources Lab			2	APK = Dr A P Krishna+VSR= Dr V S Rathore				
MT 133		Communication Skills II			1.5	As Per Central Time Table				
					Total Credit	24.5				


Prem Prakash
13/1/25
(Prem Prakash)
Coordinator: Central Time Table


M.M. 9/1/2025
Department Time Table Coordinator

V.S.K.
09.01.25
HoD

[Signature]
15/01/25
Dean (PG Studies)


Revised

PG Open Electives (As offered by Deptt of Remote Sensing) TIME TABLE		BIRLA INSTITUTE OF TECHNOLOGY MESRA, RANCHI TIME TABLE SPRING - 2023					With Effect from 09.01.2025 (Revised)			
Department:	REMOTE SENSING	Program:	OPEN ELECTIVES			Section:	Semester: IV & Others			
Days	Room No. As allotted centrally									
	I 08:00-08.50	II 09:00-09.50	III 10:00-10.50	IV 11:00-11.50	V 12:00-12.50	L U N C H	VI 13:30-14.20	VII 14:30-15.20	VIII 15:30-16.20	IX 16:30-17.20
Mon										OE GI501 (MG)and OE GI509R1 (RS)
Tue	OE GI501 (RS/MG)					-				
Wed						B R E A K				OE GI501 (MG)and OE GI509R1 (NP)
Thurs										
Fri										OE GI509R1 (NP/RS)
Course Code		Course Title			Credit	Teacher				
GI501	MG+RS	Principles of Remote Sensing (Room No G1 R&D)			3	MG = Dr Mili Ghosh nee Lala+RS= Dr Richa Sharma				
GI509R1	NP + RS	Digital Satellite Image Processing (Room No DRS1)			3	NP= Dr N Patel+RS= Dr Richa Sharma				


 (Prem Prakash)
 Coordinator: Central Time Table


 Department Time Table Coordinator


 HoD


 Dean (P.G. Studies)