





PG MSc Geoinformatics TIME TABLE		BIRLA INSTITUTE OF TECHNOLOGY MESRA, RANCHI MONSOON TIME TABLE				With Effect from 01.08.2023					
Department:	Remote Sensing	Programm:	M Sc	Branch: Geoinformatics	Section:	Semester: I					
Period/Time/Subject/Room No. DRS I											
Days	I 08:00-08.50	II 09:00-09.50	III 10:00-10.50	IV 11:00-11.50	V 12:00-12.50	LUNCH - BREAK	VI 13:30-14.20	VII 14:30-15.20	VIII 15:30-16.20	IX 16:30-17.20	
	I	II	III	IV	V		VI	VII	VIII	IX	
M Sc I Mon		GI506 (CJ/MG) (Lab)						GI501(SP)	GI502 (CJ)	GI503(VSR)	OE
M Sc I Tue		GI502 (MG)	MT132 (Lab)					GI503(RS)	GI501 (MG)	OE	
M Sc I Wed		GI508 (SP/NP) (Lab)						GI503(RS/VSR)	GI502 (MG)	GI504R1 (SP)	OE
M Sc I Thrus		GI507(RS/VSR) (Lab)							GI504R1 (NP/SP)	GI501 (SP)	OE
M Sc I Fri		GI505 (SP/MG) (Lab)							GI504R1 (NP)	OE	OE
Course Code	Course Title		Credit	Teacher							
GI 501	SP / MG	Principles of Remote Sensing	3	Dr Swagata Payra/ Dr Mili Ghosh							
GI 505	SP / MG	Remote Sensing Laboratory	2	Dr Swagata Payra/ Dr Mili Ghosh							
GI 502	MG / CJ	Geographic Information System	3	Dr Mili Ghosh/ Dr C Jeganathan							
GI 506	MG / CJ	Geographic Information System Laboratory	2	Dr Mili Ghosh/ Dr C Jeganathan							
GI 503	VSR / RS	Digital Cartography and GPS	3	Dr V S Rathore / Dr Richa Sharma							
GI 507	VSR / RS	Digital Cartography and GPS Laboratory	2	Dr V S Rathore / Dr Richa Sharma							
GI 504R1	NP / SP	Advanced Image Acquisition and Interpretation for Environmental Mapping	3	Dr N Patel/Dr Swagata Payra							
GI 508	NP / SP	Advanced Image Acquisition and Interpretation for Environmental Mapping Laboratory	2	Dr N Patel/Dr Swagata Payra							
MT132	MB	Communication Skills	1.5	Mrs M Bhaduri							

Note: The Laboratories will be allotted by the Department

  
(Prem Prakash)  
Co-ordinator  
Central Time Table, BIT Mesra

  
Department Time Table  
Co-ordinator

  
HOD

  
(Dr. Nisha Gupta)  
Dean (PG Studies)

**Student  
TIME TABLE**

**BIRLA INSTITUTE OF TECHNOLOGY  
MESRA, RANCHI  
TIME TABLE  
MONSOON/ 2022**



w.e.f.:08.08.2022

PG MTech Remote Sensing TIME TABLE		BIRLA INSTITUTE OF TECHNOLOGY MESRA, RANCHI MONSOON TIME TABLE					With Effect from 01.08.2023				
Department:	Remote Sensing	Programm:	M Tech	Branch: Remote Sensing		Section:	Semester: I				
Days	Period/Time/Subject/Room No.Room No.DRS 2										
	I 08:00-08.50	II 09:00-09.50	III 10:00-10.50	IV 11:00-11.50	V 12:00-12.50	LUNCH - BREAK	VI 13:30-14.20	VII 14:30-15.20	VIII 15:30-16.20	IX 16:30-17.20	
		II	III	IV	V		VI	VII	VIII	IX	
M TECH I Mon		RS517 APK	RS501 NP	RS502R2 (VSR)	RS511(RS)			RS503 NP/RS (Lab)			
M TECH I Tue		RS517 (SP)	RS505(NP)	RS502R2 (VSR/MG)				RS507(NP)/RS519(APK/SP) (Lab)			
M TECH I Wed			MT132					RS505(NP)	RS501 RS	RS502R2 (MG)	
M TECH I Thurs			RS505(NP)	RS517 APK	RS511(CJ)			RS504 (MG/VSR) (Lab)			
M TECH I Fri		RS511(CJ/RS)		RS501 NP/RS				RS513(CJ/RS) (Lab)			
Course Code		Course Title			Credit	Teacher					
RS501	NP / RS	Principles of Remote Sensing and Digital Sat Img Processing			3	Dr N Patel/ Dr Richa Sharma					
RS502R2	VSR / MG	Geographic Information System and Satellite Navigation System			3	Dr V S Rathore/Dr Mili Ghosh					
RS 511	CJ / RS	Aerial and Satellite Photogrammetry & Image Interpretation			3	Dr C Jeganathan/ Dr Richa Sharma					
RS 503	NP / RS	Remote Sensing and Digital Satellite Image Processing Laboratory			2	Dr N Patel/ Dr Richa Sharma					
RS 504	VSR / MG	GIS &Satellite Navigation System Laboratory			2	Dr V S Rathore/ Dr Mili Ghosh					
RS 513	CJ / RS	Aerial and Satellite Photogrammetry & Image Interpretation Laboratory			2	Dr C Jeganathan/ Dr Richa Sharma					
RS505	NP	Remote Sensing In Hydrology & Water Resources			3	Dr N Patel					
RS517	APK / SP	Remote Sensing In Climate Change And Environmental			3	Dr A P Krishna/ Dr Swagata Payra					
RS507	NP	Remote Sensing In Hydrology & Water Resources Laboratory			2	Dr N Patel					
RS519	APK / SP	RS519 Environment and Climate Laboratory			2	Dr A P Krishna/ Dr Swagata Payra					
MT132		Communication Skills I			1.5	Mrs M Bhaduri					
RS 520R1 (OEI)	VSR / MG	Real-World Operationalization of GIS & GNSS			3	Dr V S Rathore/Dr Mili Ghosh					

Note: The Laboratories will be allotted by the Department


(Prem Prakash)

Co-ordinator  
Central Time Table, BIT Mesra

Department Time Table  
Co-ordinator

HOD


(Dr. Nisha Gupta)  
Dean (PG Studies)

PG MSc Geoinformatics -III TIME TABLE		BIRLA INSTITUTE OF TECHNOLOGY MESRA, RANCHI MONSOON TIME TABLE					With Effect from 01.08.2023				
Department:	Remote Sensing	Programm:	M Sc	Branch: Geoinformatics		Section:	Semester: III				
Days	Period/Time/Subject/Room No. Analogue Photogrammetry Laboratory										
	I 08:00-08.50	II 09:00-09.50	III 10:00-10.50	IV 11:00-11.50	V 12:00-12.50	LUNCH - BREAK	VI 13:30-14.20	VII 14:30-15.20	VIII 15:30-16.20	IX 16:30-17.20	
	I	II	III	IV	V		VI	VII	VIII	IX	
M Sc III Mon											
M Sc III Tue	GI605 (CJ/RS) (Lab)							GI602 (MG)			OE
M Sc III Wed	GI604 (CJ/MG) (Lab)								GI603(RS/CJ)		OE
M Sc III Thrus		GI607(APK)	GI603(CJ)	GI602 (CJ/MG)						GI603(RS)	OE
M Sc III Fri	GI609(APK) (Lab)							GI602 (MG)	GI607(APK)	OE	OE
Course Code	Course Title					Credit	Teacher				
GI 602	CJ / MG	Advanced Geospatial Modelling and Decision Support System				3	Dr C Jeganathan / Dr Mili Ghosh				
GI 604	CJ / MG	Advanced Geospatial Modelling & DSS Laboratory				2	Dr C Jeganathan / Dr Mili Ghosh				
GI 603	CJ / RS	Aerial, Satellite, UAV based Photogrammetry & Application				3	Dr C Jeganathan / Dr Richa Sharma				
GI 605	CJ / RS	Aerial, Satellite, UAV based Photogrammetry & Application Laboratory				2	Dr C Jeganathan / Dr Richa Sharma				
GI 607	APK	Geoinformatics for Disaster Management				3	Dr A P Krishna				
GI 609	APK	Geoinformatics for Disaster Management Laboratory				2	Dr A P Krishna				


Note: The Laboratories will be allotted by the Department


  
(Prem Prakash)


Co-ordinator  
Central Time Table, BIT Mesra

  
Department Time Table  
Co-ordinator

  
HOD

  
(Dr. Nisha Gupta)  
Dean (PG Studies)

PG Open Electives (As offered by Dept. of Remote Sensing) TIME TABLE		BIRLA INSTITUTE OF TECHNOLOGY MESRA, RANCHI MONSOON TIME TABLE				With Effect from 01.08.2023			
Department:	Programm:	Branch:	Section:	Semester:					
Days	Period/Time/Subject/Room No OEI DRS I and OEII in DRSII								
	I 08:00-08.50	II 09:00-09.50	III 10:00-10.50	IV 11:00-11.50	V 12:00-12.50	VI 13:30-14.20	VII 14:30-15.20	VIII 15:30-16.20	IX 16:30-17.20
	I	II	III	IV	V	LUNCH - BREAK			IX
M Sc III Mon									OE II (MG)
M Sc III Tue									OE I (SP)
M Sc III Wed									OE II (VSR)
M Sc III Thurs									OE I (SP)
M Sc III Fri								OE(II (MG/VSR)	OE I (RS)
Course Code	Course Title				Credit	Teacher			
GI501 (OE1)	SP/RS	Principles of Remote Sensing			3	Dr Swagata Payra /Dr Richa Sharma			
RS 520R1 (OEII)	MG / VSR	Real-World Operationalization of GIS & GNSS			3	Dr V S Rathore / Dr Mili Ghosh			

  
(Prem Prakash)  
Co-ordinator  
Central Time Table, BIT Mesra

  
24/7/2023  
Department Time Table  
Co-ordinator

  
24.07.23  
HOD

  
(Dr. Nisha Gupta)  
Dean (PG Studies)